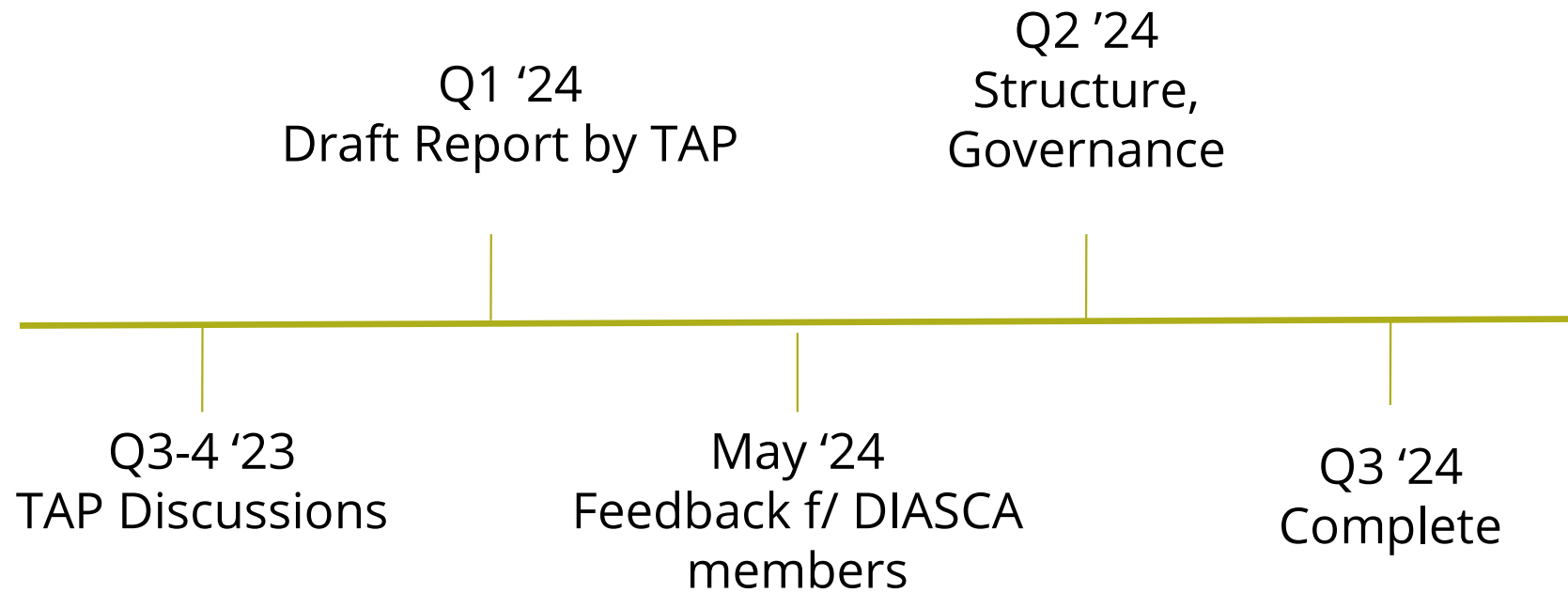


Working Paper



Paper Objective and Audience

Practical how-to and best practices for:

- Actors in producing countries
- Operators in EU
- Service providers
- Regulators / competent authorities

Key Topics Addressed

- Overview of EUDR requirements
- Georeferencing plots of land
- EO Data sources
- Ground truthing



Feedback from You

- Will share beginning May
- Google doc & PDF options
- Accept feedback for 3 weeks



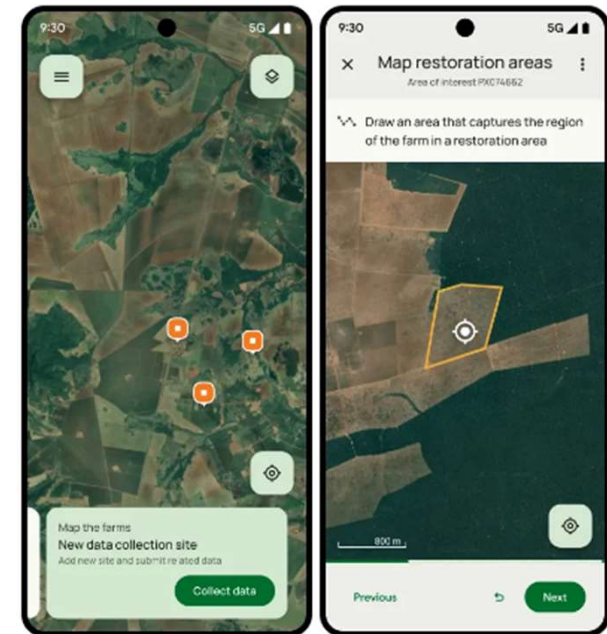
Central America Early Action Initiatives

- Funded by the EU, implemented by GIZ
- EAI = implementation of part or all of an EUDR solution
 - 29 projects, 5 countries
 - Diversity in scope and approach
- Goals:
 - Identify approaches to EUDR and their level of development
 - Promote collaboration between stakeholders
 - Identify best practices and approaches
 - Share learning (beyond Central America)
- Get involved
 - Launch or collaborate with an EAI → E-Mail anna.kuehnel@giz.de
 - Upcoming webinar, date to be announced

International Day of Forests 21/03



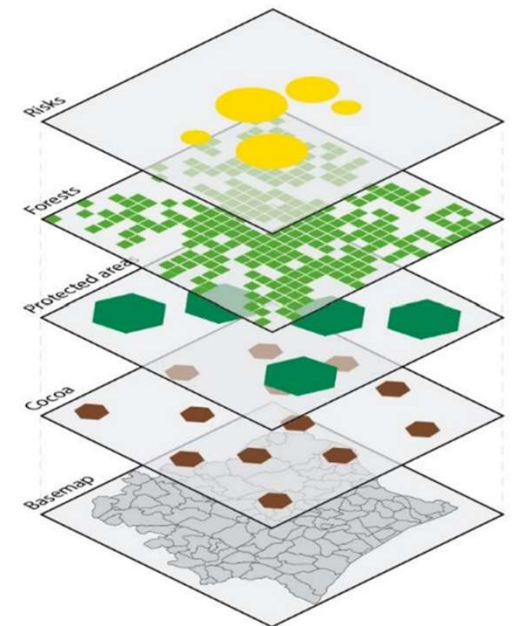
www.fao.org/international-day-of-forests



www.ground.openforis.org

WHISP for convergence of evidence

- No single geospatial layer of information can prove compliance
- Convergence of evidence from multiple layers can support compliance claims
- National circumstances need to be considered
- Robust, transparent and reproducible analysis requires public datasets and processes



[INA Lunch break dedicated session](#)

Friday, 03.05.2024 : 12.00–13.00 CEST



Thank you!

diasca@giz.de

<http://diasca.org>

Im Auftrag des:



Bundesministerium für
wirtschaftliche Zusammenarbeit
und Entwicklung

Durchgeführt von:

giz

Deutsche Gesellschaft
für Internationale
Zusammenarbeit (GIZ) GmbH

INA

Initiative für nachhaltige
Agrarlieferketten

